

**OFFICE OF THE CHIEF ELECTION COMMISSIONER**  
**AZAD JAMMU AND KASHMIR ELECTION COMMISSION**

House No. 1 near Azad Jammu and Kashmir Legislative Assembly Muzaffarabad

**DELIMITATION COMMISSION AZAD JAMMU AND KASHMIR.**

**NOTIFICATION.**

No. EC/S 2144-65/ 2019. In pursuance of the provisions of Section 7 of the Azad Jammu and Kashmir Delimitation of Constituencies Ordinance 1970, (Ordinance VII of 1970) as amended by the Azad Jammu and Kashmir Delimitation of Constituencies (Amendment) Ordinance 1996 and act II of 2006, and Sub-Article (1)(a)(i) of Article 22 of Azad Jammu and Kashmir Interim Constitution 1974, the Delimitation Commission, is pleased to frame preliminary proposals for the purpose of holding election to the seats of Legislative Assembly of Azad Jammu and Kashmir appearing hereinafter as Annexure 'A'.

2. These proposals have been framed after making due inquiries and examination of relevant record and considering the representations received and also keeping in view of the administrative convenience, compactness of the areas comprising various constituencies and \_\_\_\_\_


- (i) as respect the territorial constituencies in the territory of Azad Jammu and Kashmir retaining as far as possible, the parity of population according to the Interim census report 2017 in the said territory and \_\_\_\_\_
- (ii) as respect of constituencies reserved for refugees from the Kashmir Valley; refugees from Occupied areas of district of Jammu, Kathua, Reasi, Udhampur, Poonch State and Mirpur as existed on 14<sup>th</sup> day of August, 1947, and Mangla Dam affectees who are now residing in any of the Province of Pakistan on the basis Voter in Pakistan.

3. Objections and suggestions in triplicate addressed to the Delimitation Commission, Azad Jammu and Kashmir with brief reasons in support thereof for the alteration in preliminary/ amendments proposals, set forth in appropriate paragraphs, shall be presented in person or dispatched by post under registered cover so as to reach the Secretary Election Commission at the Block No. 06 (Ground Floor) Civil Secretariat Chatter Domail Muzaffarabad not less than 30<sup>th</sup> August, 2019.

4. The objections and suggestions received within aforesaid date will be heard by the Delimitation Commission in his office of Chief Election Commissioner House No. 1 adjacent Azad Jammu and Kashmir Legislative Assembly Muzaffarabad as under:-

|   |                                  |
|---|----------------------------------|
| Muzaffarabad Division (Districts Muzaffarabad, Hattian Bala and Neelum) | 2 <sup>nd</sup> September, 2019  |
| Poonch Division (Districts Poonch, Sudhnuti, Bagh and Kahuta (Haveli))  | 4 <sup>th</sup> September, 2019  |
| Mirpur Division (Districts Mirpur, Kotli and Bhimber)                   | 9 <sup>th</sup> September, 2019  |
| Refugees from Kashmir Valley and Jammu and Other Constituencies.        | 12 <sup>th</sup> September, 2019 |

*By order of the Delimitation Commission*



Justice (Retd)

Abdul Rashid Sulehria

Chief Election Commissioner



**PRELIMINARY LIST OF CONSTITUENCIES**  
**AZAD JAMMU AND KASHMIR LEGISLATIVE ASSEMBLY**  
**ELECTIONS 2021**  
**MIRPUR DISTRICT**

| S. No. | Name of Constituency | Delimitation   |
|--------|----------------------|--|
| 1      | LA- I, Mirpur-I      | The whole Tehsil of Dadyal .   |
| 2      | LA -II, Mirpur-II    | The following Patwar Circles of Mirpur Tehsil:<br>(1) Palak (2) Pind Khurd (3) Dheri Phali (4) Dheri Barwan (5) Chakswari (6) Panyam (7) Boa (8) Tang Dew (9) Kaneli (10) Mawah (11) Bajjar (12) Herdochi (13) Islamgarh (14) Kalyal Bainsi (15) Potha Bainsi.   |
| 3      | LA -III, Mirpur-III  | The following Patwar Circles of Mirpur Tehsil:<br>(1) Khanpur (2) Kharak (3) Rathoa Muhammad Ali (4) Thothal (5) Sangot (6) Mirpur Municipal Area (7) Sector A, Sector B, Sector C, Sector D, Sector E and Sector F of New City Mirpur.  |
| 4      | LA -IV, Mirpur-IV    | The following Patwar Circles of Mirpur Tehsil:<br>(1) Khari Khas (2) Azizpur (3) Lehri (4) Sonkia (5) Bhalyala except Sector A, Sector B, Sector C, Sector D, Sector E and Sector F of New City Mirpur. (6) Khurd (7) Pindi Suburwal (8) Afzalpur (9) Samwal Sharif (10) Pul Manda (11) Sahang (12) Banni (13) Balwara (14) Jatlan (15) Jouian (16) Jangian (17) Pakhral (18) Naugran (19) Dhal Mahmood (20) Raipur. |

**BHIMBER DISTRICT**

|   |                      |                             |
|---|----------------------|-----------------------------|
| 5 | LA- V, Bhimber-I     | The whole Tehsil of Barnala |
| 6 | LA- VI, Bhimber-II   | The whole Tehsil of Smahni  |
| 7 | LA -VII, Bhimber-III | The whole Tehsil of Bhimber |

**KOTLI DISTRICT**

|    |                     |   |
|----|---------------------|---|
| 8  | LA- VIII, Kotli I   | The following Patwar Circles of Kotli Tehsil:<br>(1) Dhanwan (2) Goi (3) Kakni Baggah (4) Phagwari (5) Janjorra (6) Dandli (7) Qamrooti.  |
| 9  | LA- IX, Kotli-II    | (I) The whole Tehsil of Fatehpur (Nikyal):<br>(II) The following Patwar Circle of Kotli Tehsil:<br>(1) Khad Gujran  |
| 10 | LA -X, Kotli-III    | The following Patwar Circles of Tehsil Kotli:<br>(1) Kotli Khas (2) Roli (3) Dhamol (4) Gulhar Sharif (5) Chouki Tenda (6) Barali (7) Sarhota   |
| 11 | LA- XI, Kotli-IV    | (I) The whole Tehsil of Sensa<br>(II) The following Patwar circles of Kotli Tehsil:-<br>(1) Siah (2) Panjera (3) Bhnaier (4) Sersawa (5) Odah (6) Anoi Sarhuta  |
| 12 | LA -XII, Kotli-V    | (I) The following Patwar Circles of Charoi Tehsil:<br>(1) Kotli Sohnan (2) Panjan (3) Bratla (4) Nardadyalan (5) Tharochi (6) Chawala (7) Charhoi (8) Kajlani (9) Khawas (10) Koterah- Khan-kah.<br>(II) The whole Tehsil of Dolian-Jattan.<br>(III) The following Patwar circle of Kotli Tehsil<br>(1) Danna.<br>(IV) The following Patwar circle of Khui-ratta Tehsil<br>(1) Tain |
| 13 | LA- XIII, Kotli- VI | The following Patwar Circles of Khui-ratta Tehsil:<br>(1) Khor (2) Sohana (3) Seri Majwar (4) Khui-ratta (5) Bhial (6) Dhanna (7) Kotera-Andarla (8) Samlyer (9) Manjwal.   |



### DISTRICT BAGH

|    |                   |   |
|----|-------------------|---|
| 14 | LA- XIV, Bagh-I   | The whole Tehsil of Dhirkot, except village Malot of Patwar Circle Choor.   |
| 15 | LA-XV, Bagh-II    | I. The following Patwar Circles of Harigehl Tehsil:<br>(1) Jaglari (2) Thub (3) Rawali (4) Topi (5) Banni Passari (6) Village Malot of Patwar Circle Chore of Dhirkot Tehsil (7) Nariyola (8) Kafalgarh<br>II. The following Patwar Circles of Bagh Tehsil:<br>(1) Beerpani (2) Banni Manhasan. |
| 16 | LA -XVI, Bagh-III | The following Patwar Circles of Tehsil Bagh:<br>(1) Bagh Khas (2) Bhont Bhaian (3) Sowanj (4) Nar Sher Ali (5) Dhara (6) Islam Nagar (7) Chattar No. 2 (8) Seri (9) Chowki.   |
| 17 | LA -XVII, Bagh-IV | I. The whole Tehsil of Haveli (Kahuta).<br>II. The whole Tehsil of Khurshidabad.<br>III. The whole Tehsil of Mumtazabad.  |

### DISTRICTS POONCH AND SUDHNUTI

|     |                                |  |
|-----|--------------------------------|--|
| 18  | LA-XVIII, Poonch & Sudhnuti-I  | I. The whole Tehsil of Abbaspur.<br>II. The following Patwar Circles of Hajira Tehsil:<br>(1) Ghameer (2) Sehr Kakuta (3) Battal (4) Mandhol (5) Serh (6) Tahi.  |
| 19  | LA-XIX, Poonch & Sudhnuti-II   | I. The following Patwar Circles of Hajira Tehsil:<br>(1) Hajira/ Kathiara (2) Sarrari (3) Bhanteni (4) Kari Kot (5) Phagwati (6) Rakkar (7) Pothi Chaprian.<br>II. The following Patwar Circles of Trarkhal Tehsil of Pallandri District:<br>(1) Narrian excluding Village Nerian, Habibabad<br>(2) Trarkhal excluding Village Manshaabad, Bariot. |
| 20  | LA-XX, Poonch & Sudhnuti-III   | (I) The following Patwar Circles of Rawalakot Tehsil:-<br>(1) Pakharr (2) Ali Sojal (3) Dothan (4) Chhota Galla (5) Jandali (6) Hussainkot.<br>(II) The following Patwar Circle of Hajira Tehsil:-<br>(1) Akhor Ban  |
| 21  | LA-XXI, Poonch & Sudhnuti -IV  | (I) The following Patwar Circles of Tehsil Rawalakot:<br>(1) Pothi Makwalan (2) Rawalakot (3) Dhamni (4) Sangola (5) Mutial Mera<br><br>(II) The following Patwar Circle of Tehsil Thorar<br>(1) Reharra   |
| 22. | LA-XXII, Poonch & Sudhnuti-V   | I. The following Patwar Circles of Tehsil Rawalakot:<br>(1) Pachiot (2) Hurnamera (3) Bangoin (4) Timruta (5) Banakh.<br>II. The whole Tehsil of Thorar except Patwar Circle Reharra   |
| 23. | LA XXIII, Poonch & Sudhnuti-VI | I. The following Patwar Circles of Sudhnuti Tehsil:<br>(1) Gorah Shumali (2) Pallandri (3) Daar Dharachh (Afzalabad) (4) Gorah Junoobi (5) Baral (6) Islampur (7) Jhanda Bagla (8) Azad Pattan (9) Panthal.<br>II. The whole Tehsil of Mang  |
| 24  | LA XXIV, Poonch & Sudhnuti-VII | I. The following Patwar Circle of Sudhnuti Tehsil:<br>(1) Sehr   |



|  |  |  |
|--|--|--|
|  |  | <p>II. The whole Tehsil of Baloch</p> <p>III. Village Nerian, Habibabad of Patwar Circle Nerian and Village Manshaabad and Village Bariot of Patwar Circle Trarkhal, of Tehsil Trarkhal.</p> |
|--|--|--|

#### DISTRICT NEELUM VALLEY

|    |                            |  |
|----|----------------------------|--|
| 25 | LA XXV, Neelum Valley- I   | <p>(I) The following Patwar circle of Tehsil Athmuqam, District Neelum.</p> <p>(1) Nagdar excluding village Neelum (2) Dawarian (3) Lawat (4) Doodhnial</p> <p>(II) The whole Tehsil of Shardah.</p>                           |
| 26 | LA XXVI, Neelum Valley- II | <p>I. The following Patwar Circles of Tehsil Athmuqam, District Neelum.</p> <p>(1) Athmuqam (2) Shah kot (3) Jagran (4) Bandi Ashkot (5) Lesawa (6) Chalhana Jageer (7) Mirpura (8) Village Neelum of Patwar Circle Nagdar</p> |

#### DISTRICT MUZAFFARABAD

|    |                            |   |
|----|----------------------------|---|
| 27 | LA XXVII, Muzaffarabad-I   | <p>I. The following Patwar Circles of Tehsil Naseerabad (Patika):</p> <p>(1) Talgran (2) Riali (3) Saidpur (4) Bandi Khatana (5) Kahori (6) Naseerabad (7) Seri Bheri (8) Doba (9) Batt Darra (10) Machhiara (11) Palla Mangran (12) Balgran</p> <p>II. The following Patwar Circles of Tehsil Muzaffarabad:</p> <p>(1) Muslimabad (2) Heer Kutli (3) Chehla Bandi excluding Village Bandi Mir Samdani and Chehla Bandi.</p>  |
| 28 | LA XXVIII, Muzaffarabad-II | <p>I. The following Patwar Circles of Tehsil Naseerabad (Patika):</p> <p>(1) Panjgran (2) Dewlian (3) Panjkot (4) Nauseri (5) Patika (6) Nooraseri</p> <p>II. The following Patwar Circles of Tehsil Muzaffarabad:</p> <p>(1) Chhattar Domel excluding Villages Ambore, Chhattar Domel, Dhanni Syedan (2) Seri Darra excluding Rinjata (3) Hotrari (4) Domel excluding Villages Mera Tanolian, Bandi Tanolian and Domel (5) Dhanni excluding Village Dhanni (6) Gan Chhattar (7) Garhi Dopatta.</p> |
| 29 | LA XXIX, Muzaffarabad-III  | <p>The following Patwar Circles of Tehsil Muzaffarabad:</p> <p>(1) Muzaffarabad (2) Gojra (3) Kutli (4) Patreend (5) Chhattar Domel Villages Ambore, Chhattar Domel, Dhanni Syedan (6) Domel Villages Mera Tanolian, Bandi Tanolian and Domel (7) Village Ranjata of Patwar Circle Seri Darra (8) Villages Bandi Mir Samdani and Chahla of Patwar Circle Chehla Bandi (9) Village Dhanni of Patwar Circle Dhanni.</p>   |
| 30 | LA XXX, Muzaffarabad-IV    | <p>The following Patwar Circles of Tehsil Muzaffarabad:</p> <p>(1) Mustafaabad (2) Anwaar Sharif (3) Therian (4) Chanalbang (5) Charakpura (6) Noorpur Nakran (7) Koomikot (8) Chhattar Kalas (9) Danna (10) Dalli (11) Kacheeli (12) Ballan (13) Ramkot (14) Katker (15) Mera Kalan (16) Mera Khurd (17) Jhandgran (18) Narat.</p>   |



|    |                             |  |
|----|-----------------------------|--|
| 31 | LA XXXI, Muzaffarabad-V     | I. The whole Tehsil of Chakar<br>II. The following Patwar Circles of Tehsil Hattian:<br>(1) Khallana Khurd (2) Khallana Kalan (3) Sarak Chanari (4) Chakothi (5) Hattian (6) Malakpura (7) Banni Hafiz (8) Daaman      |
| 32 | LA XXXII, Muzaffarabad-VI   | I. The whole Tehsil of Leepa<br>II. The following Patwar Circles of Tehsil Hattian:<br>(1) Gujjar Bandi (2) Mera Bakot (3) Chakhama (4) Nardajjian.(5) Lamnian (6) Maknatt (7) Khaanda                                 |
| 33 | LA XXXIII, Muzaffarabad-VII | The following Patwar Circle of Hattian Tehsil:<br>(1) Langla.<br>II. The following Patwar Circles of Muzaffarabad Tehsil:<br>(1) Kai Manja (2) Hattian Dopatta (3) Langarpura (4) Thotha (5) Lawasi (6) Dachhor Meeran |

JAMMU , Kathua, Reasi, Udhampur, Poonch State and Mirpur as existed on  
14<sup>th</sup> day of August 1947 and Mangla Dam affectees who are now residing in any of the  
Province of Pakistan (instead of Jammu & Others)


|    |                      |  |
|----|----------------------|--|
| 34 | LA-XXXIV, Jammu -I   | (1) Baluchistan Province (2) Sind Province (3) Bahawalpur Division (4) Multan Division (5) Dera Ghazi Khan Division (6) Faisalabad Division (7) Sargodha Division (8) Lahore Division.     |
| 35 | LA-XXXV, Jammu -II   | (1) Gujranwala District except Tehsil Wazirabad (2) Hafizabad District (3) Daska Tehsil of Sialkot District (4) Tehsil Pasroor of Sialkot District (5) Tehsil Samrial of Sialkot District. |
| 36 | LA-XXXVI, Jammu -III | The whole of Tehsil Sialkot  |
| 37 | LA-XXXVII, Jammu -IV | Narowal District   |
| 38 | LA-XXXVIII, Jammu -V | (1) Wazirabad Tehsil of Gujranala District (2) Gujrat District (3) Mandi Baha-ud- Din District.  |
| 39 | LA-XXXIX, Jammu -VI  | (1) Khyber Pakhtunkhwa Province<br>(2) Rawalpindi Division (3) Islamabad Capital Territory   |

#### KASHMIR VALLEY

|    |                              |  |
|----|------------------------------|--|
| 40 | LA-XL, Kashmir Valley -I     | (1) Baluchistan Province (2) Sindh Province.   |
| 41 | LA-XLI, Kashmir Valley -II   | Lahore Division  |
| 42 | LA-XLII, Kashmir Valley -III | (1) Bahawalpur Division (2) Multan Division (3) Dera Ghazi Khan Division (4) Gujranwala Division (5) Faisalabad Division (6) Jhelum District (7) Chakwal District. |
| 43 | LA-XLIII, Kashmir Valley -IV | (1) Ward No. 15 to 50 within the limit of Rawalpindi Municipal Corporation (as these wards existed in 1985)  |



|    |                            |  |
|----|----------------------------|--|
| 44 | LA-XLIV, Kashmir Valley -V | (1) Ward No. 1 to 14 within the limits of Rawalpindi Municipal Corporation (as these wards existed in 1985), (2) Cantonment Ward No. 1 to 10 (3) Rawalpindi District outside the limits of Rawalpindi Municipal Corporation (4) Islamabad Capital Territory (5) Attock District. |
| 45 | LA-XLV, Kashmir Valley -VI | Khyber Pakhtunkhwa Province.   |



Justice (Retd)

Abdul Rashid Sulehria

Chief Election Commissioner

Exercising the Power of Delimitation Commission

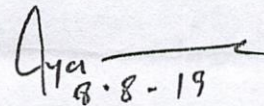
Azad Jammu & Kashmir

No/ 2144-65 /EC/CEC(AJ&K)2019

Dated: 9 /08/2019

Copy to:-

1. Director Public Relations AJ&K Muzaffarabad.
2. All Deputy Commissioner in AJ&K.
3. The Controller Government Printing Press, Muzaffarabad for publication in extra ordinary Official Gazette.
4. All Officers of Azad Jammu and Kashmir Election Commission.



(Ayaz Bashir)

Secretary Election Commission